

# IVINS, UTAH

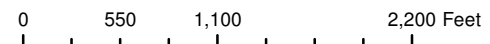
## STREET MAP

### NORTH

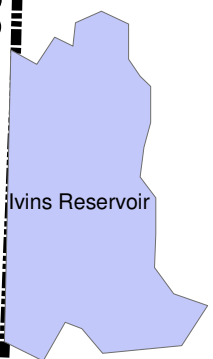


**Legend**

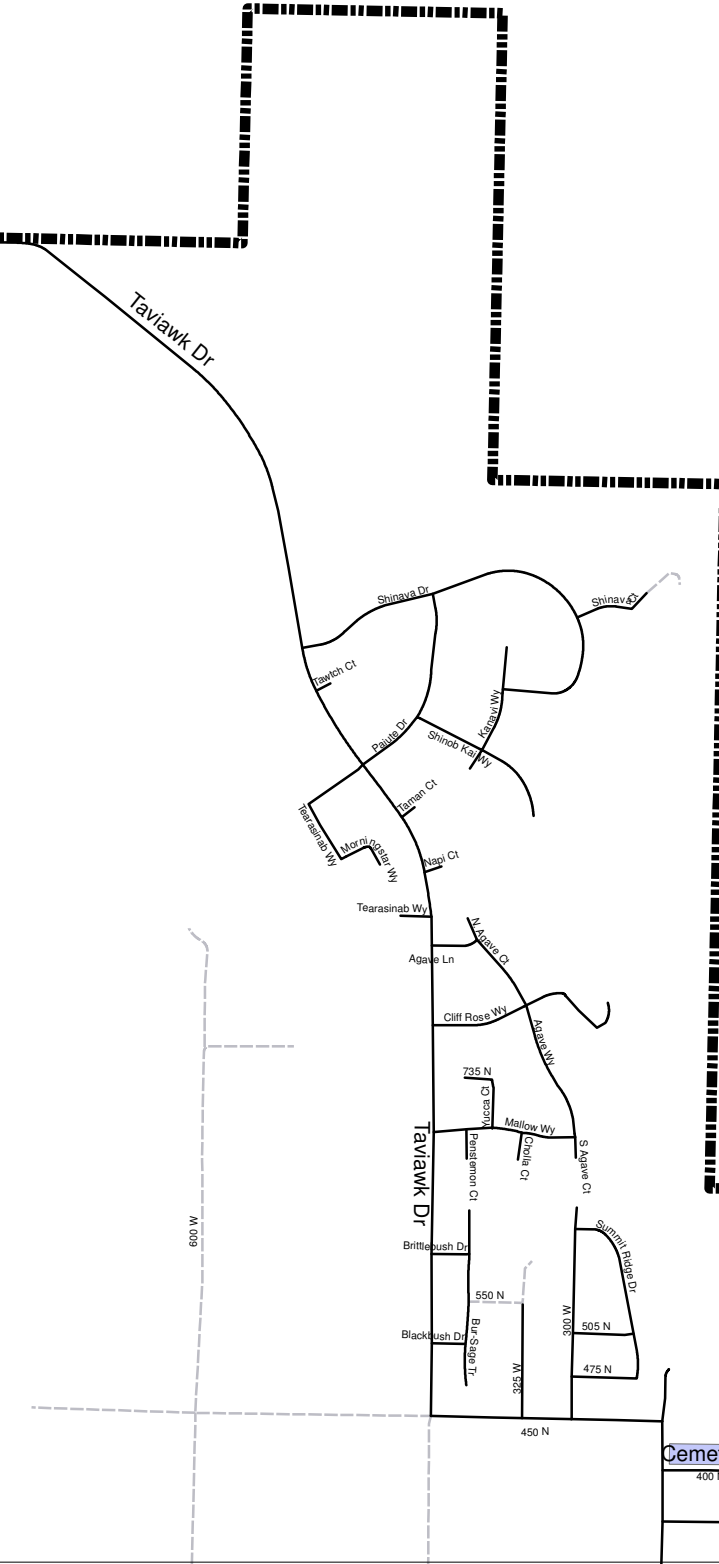
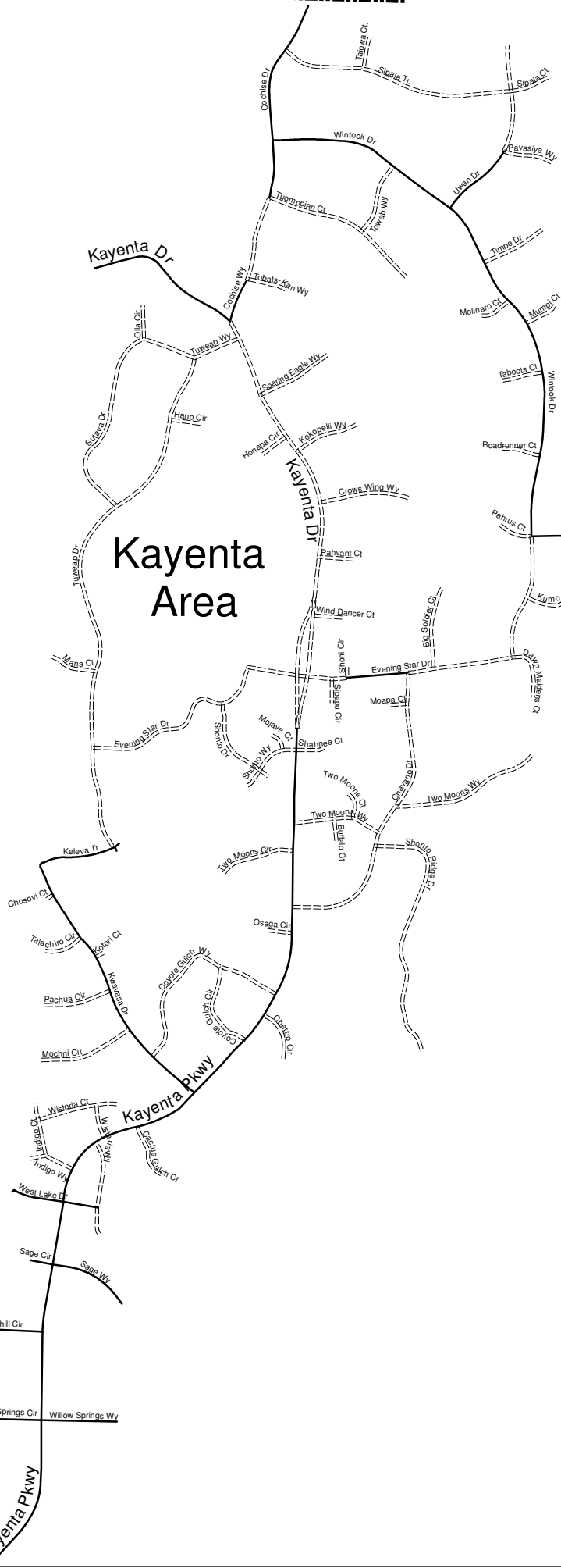
- Public Paved Road
- Public Gravel Road
- Public Dirt Road
- Private Paved Road
- Ivins City Boundary
- Gates



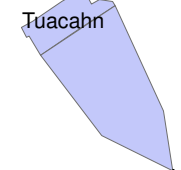
Shivwits Indian Reservation



Kayenta Area



Red Cliffs Desert Reserve



Tuacahn Rd

Cemetery

Red Mountain Trailhead